

Ultrasonic Personal Air Sampler (UPAS) v2.1 PLUS

PM sampling + Optical PM sensor + GPS + Motion



(Actual device size)

Access Sensor Technologies' UPAS is a compact filter sampler built around ultrasonic pumping technology. The UPAS is smaller, lighter, quieter, more affordable, and easier to use than conventional air sampling equipment. The UPAS also includes a GPS module that can be used to log time-resolved data on the device location.

The UPAS v2.1 PLUS adds time-resolved PM and motion (acceleration) sensing to the original UPAS v2.0. These new sensors provide data useful for evaluating spatial-temporal aspects of exposure. On-device pairing of the optical PM sensor and integrated filter sampler allows the user to normalize the sensor PM_{2.5} data by the "gold standard" filter-derived exposure metric.

The UPAS is silent and light enough to be worn directly in a person's breathing zone. The interchangeable size-selective sample inlets and filter cartridges integrate directly with the pump, so no cumbersome tubing or tape is needed!

"I like the UPAS because it is easier to use."

-Dr. Robert Blount, University of Iowa

SPECIFICATIONS

Exterior size	128 mm × 70 mm × 36 mm
Weight	250 g (without inlet or filter cartridge)
Noise	< 45 dB
Flow rate range	1.0 to 2.0 L min ⁻¹ ± 4% (actively controlled)
Size-selective inlets	PM _{2.5} (1 L min ⁻¹ and 2 L min ⁻¹), Respirable (2 L min ⁻¹), PM ₁₀ /Thoracic (2 L min ⁻¹)
Filter size	37 mm (default) or 25 mm; quick-change filter cartridges for easy in-field handling
Battery type	Li-Ion, 24 W-h
Battery life	15 to 48 h, depending on filter media and sample settings; extendable via external battery or line power.
On-board sensors monitor:	<ul style="list-style-type: none"> • Fine PM mass concentration (Sensirion SPS30) • GPS location of UPAS (can be deactivated) • Light (Lux, IR, UV, UV index; relative levels only) • Motion/acceleration (linear & angular, 6 DOF) • Air temperature/pressure/relative humidity • Sample flow rate • Differential pressure across the sample filter • CO₂ concentration (Sensirion SCD41)* • Qualitative tVOC and NO_x levels (Sensirion SGP41)* <p>* These sensors are experimental features and the quality of these data is uncertain.</p>

HIGHLIGHTS

Integrated size-selective PM inlets
Wireless setup via mobile application
Active, accurate sample flow control
Small and quiet; minimal ergonomic burden
Comprehensive, time-resolved data logging
GPS tracking
Long battery endurance for extended sampling



**ACCESS SENSOR
TECHNOLOGIES**

Sampling made simple.

Revision 2.7, June 2025

Filter sampling

The UPAS has been laboratory- and field-tested alongside the Personal Environmental Monitor (PEM), the Harvard Impactor, the Mesa Labs/BGI Triplex Cyclone, and the Personal Modular Impactor (PMI) in these studies:

Volckens et al., 2017:

<https://doi.org/10.1111/ina.12318>

Arku et al., 2018:

<https://doi.org/10.1016/j.envint.2018.02.033>

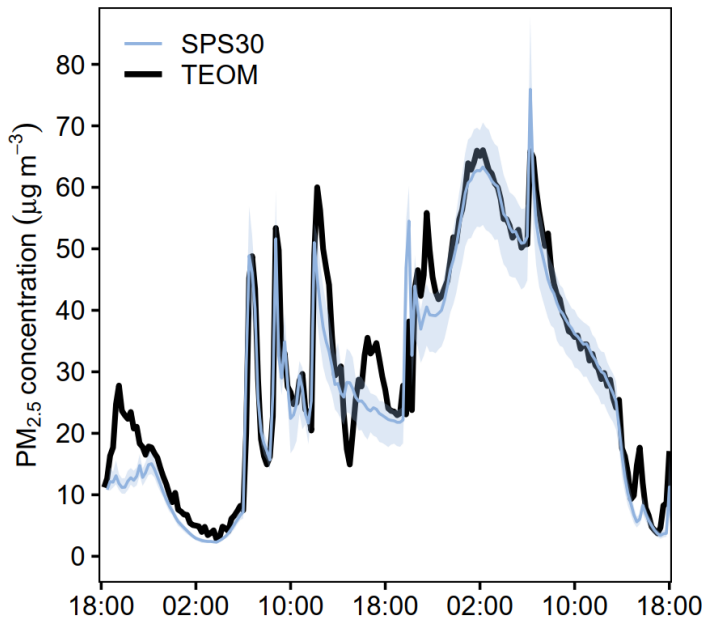
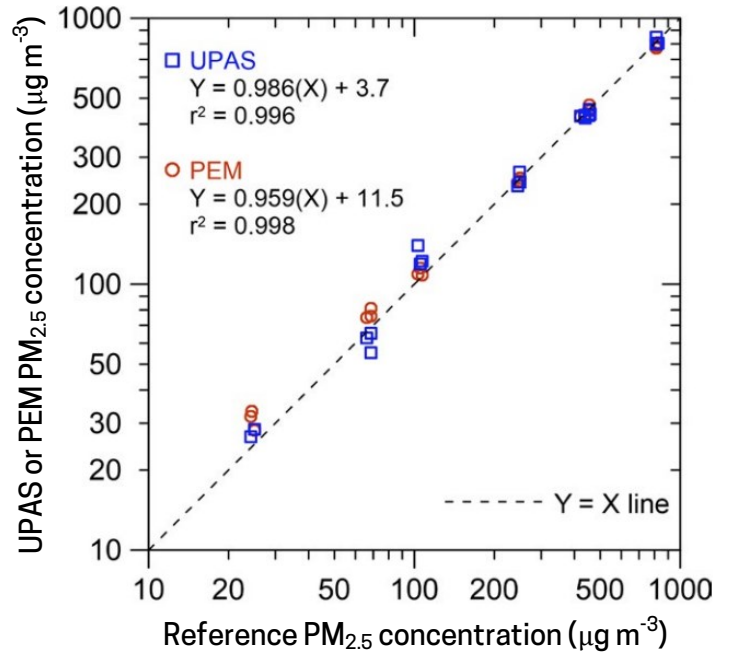
Pillariseti et al., 2019:

<https://doi.org/10.1016/j.envint.2018.11.014>

Li et al., 2024:

<https://doi.org/10.1080/02786826.2024.2415481>

Right: Performance of the UPAS relative to a conventional 16.7 L min^{-1} filter sampler consisting of a URG-2000-30EGN-A cyclone and URG-2000-30FG filter holder.



Particulate matter sensing

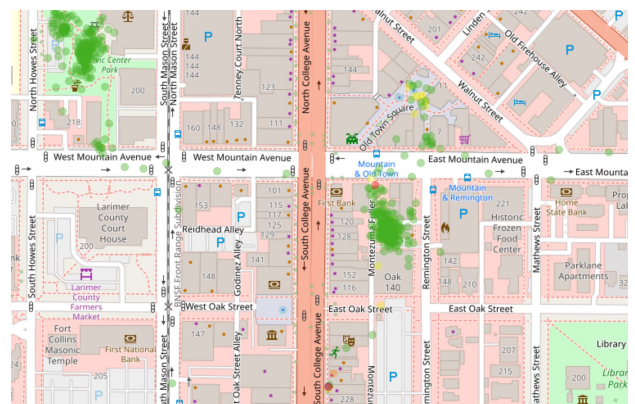
The UPAS v2.1 PLUS includes a Sensirion SPS30 optical particulate matter sensor to capture time- and location-resolved variations in fine particulate matter concentrations. We recommend correcting the SPS30-reported PM_{2.5} concentrations against a concurrent filter-based PM_{2.5} measurement to improve the accuracy of these time-resolved PM_{2.5} estimates. For more information, see Tryner et al., 2020: <https://doi.org/10.1016/j.jaerosci.2020.105654>

Left: 15-minute average PM_{2.5} concentrations measured in a home polluted with wildfire smoke over 48 h using five SPS30 sensors and a tapered element oscillating microbalance (TEOM). The blue line and shaded area indicate the mean and range of concentrations measured by the five SPS30 sensors.

GPS location sensing

The UPAS can log its GPS location at timestamped 30-s intervals (assuming that a GPS signal is available at the time). GPS data can be used to estimate the proportion of PM exposure that a person received in different locations. For an example application, see Li et al., 2024: <https://doi.org/10.1080/02786826.2024.2415481>

Right: PM_{2.5} exposure vs. location recorded by a UPAS v2.1 PLUS. Green, yellow, and red markers indicate increasing PM_{2.5} levels.



Access Sensor Technologies

www.accsensors.com (970) 818-7520 support@accsensors.com

320 East Vine Drive, Suite 221, Fort Collins, CO 80524